

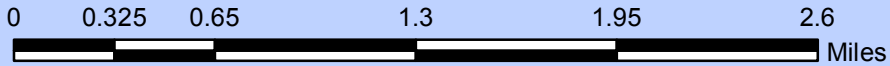
Do not count birds NE of this corner

South Rabbit Mountain Survey Route

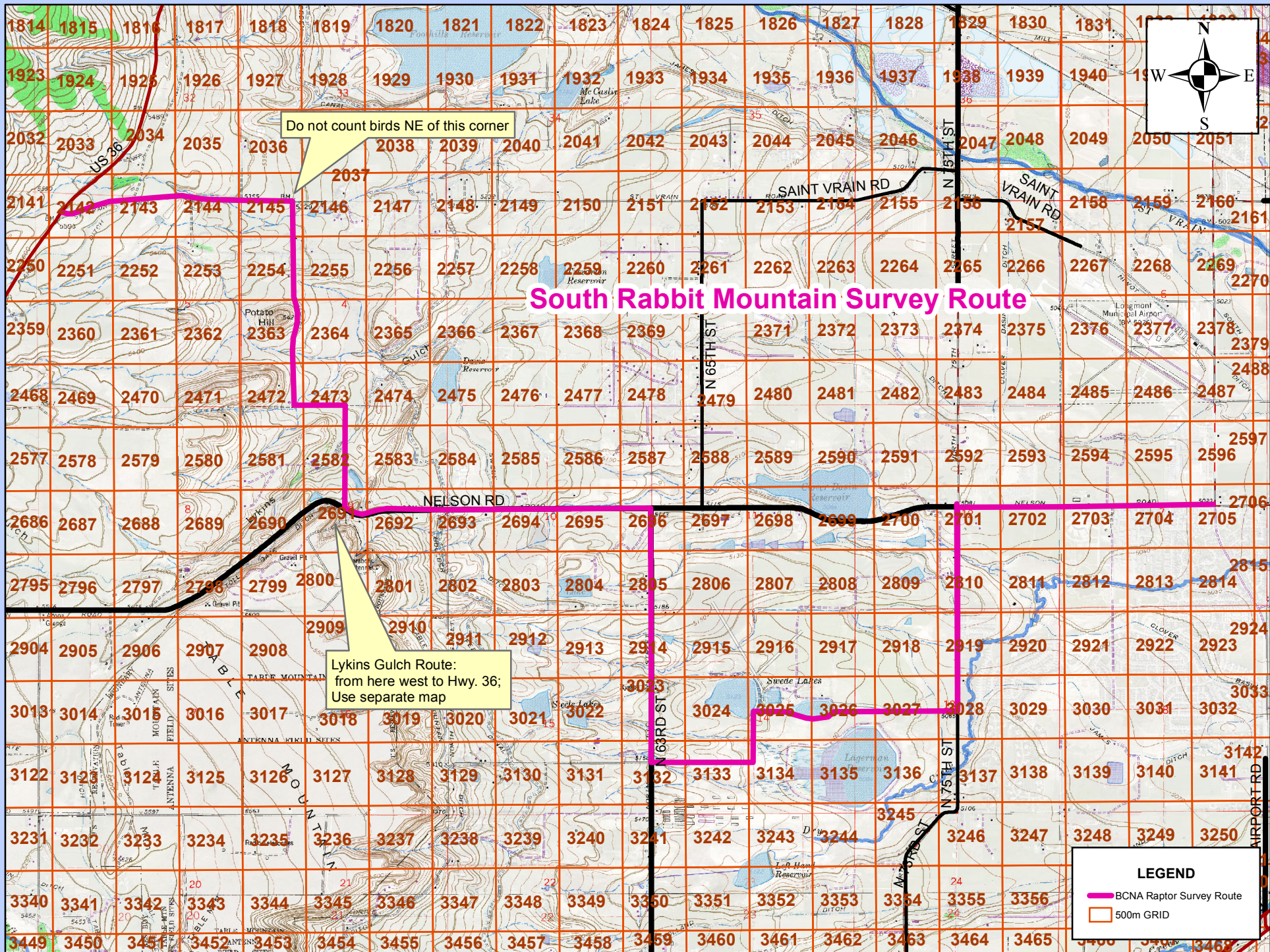
Lykins Gulch Route:
from here to Hwy. 36;
use separate map

LEGEND

- BCNA Raptor Survey Route
- 500m GRID



Coordinate System: NAD 1983 HARN StatePlane Colorado North FIPS 0501
Datum: North American 1983 HARN



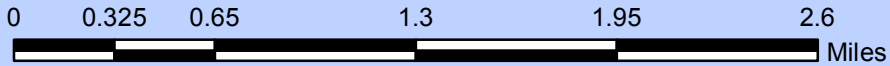
South Rabbit Mountain Survey Route

Do not count birds NE of this corner

Lykins Gulch Route:
from here west to Hwy. 36;
Use separate map

LEGEND

- BCNA Raptor Survey Route
- 500m GRID



Coordinate System: NAD 1983 HARN StatePlane Colorado North FIPS 0501
Datum: North American 1983 HARN